


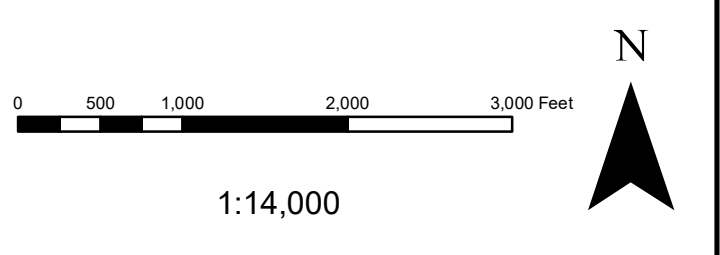


Resource Protection Areas

Adopted by City Council
June 12, 2004*

-  Perennial Stream 100' Buffer
-  Intermittent Stream 50' Buffer
-  City Boundary



*RPA amendments following the 2004 approved map are included.
 Mapping Standards:
 Coordinate System - NAD83 State Plane Virginia North
 Projection - Lambert Conformal Conic
 Map Units - Feet
 This map was produced by the GIS Division of the
 ITS Department, City of Alexandria, VA
 The maps provided hereunder are provided "as is" and the City expressly disclaims
 all warranties, ICC and otherwise, express or implied, including warranties as to
 accuracy of the maps and merchantability and fitness for a particular purpose, and
 further expressly disclaims responsibility for all incidental, consequential or special
 damages arising out of or in connection with the use or
 performance of the maps.
 Pursuant to Section 54-1-402 of the Code of Virginia, any
 determination of topography or contours, or any depiction of
 physical improvements, property lines or boundaries is for
 general information only and shall not be used for the design,
 modification or construction of improvements to real property
 or for flood plain determination.